

Ladies
Common Room



Mumbai, Maharashtra, India

Kashinath Dhuru Marg, Dadar West,
Prabhadevi, Mumbai, Maharashtra 400025,
India

Lat 19.02146° Long 72.830527°

15/12/21 04:26 PM

0 km/h

%

6.66 m

14.0 μT

GPS Map Camera

0.0° C

278° W

Ladies
Common Room




Mumbai, Maharashtra, India

Kashinath Dhuru Marg, Dadar West,
Prabhadevi, Mumbai, Maharashtra 400025,
India

Lat 19.02146° Long 72.830527°

15/12/21 04:25 PM

0 km/h



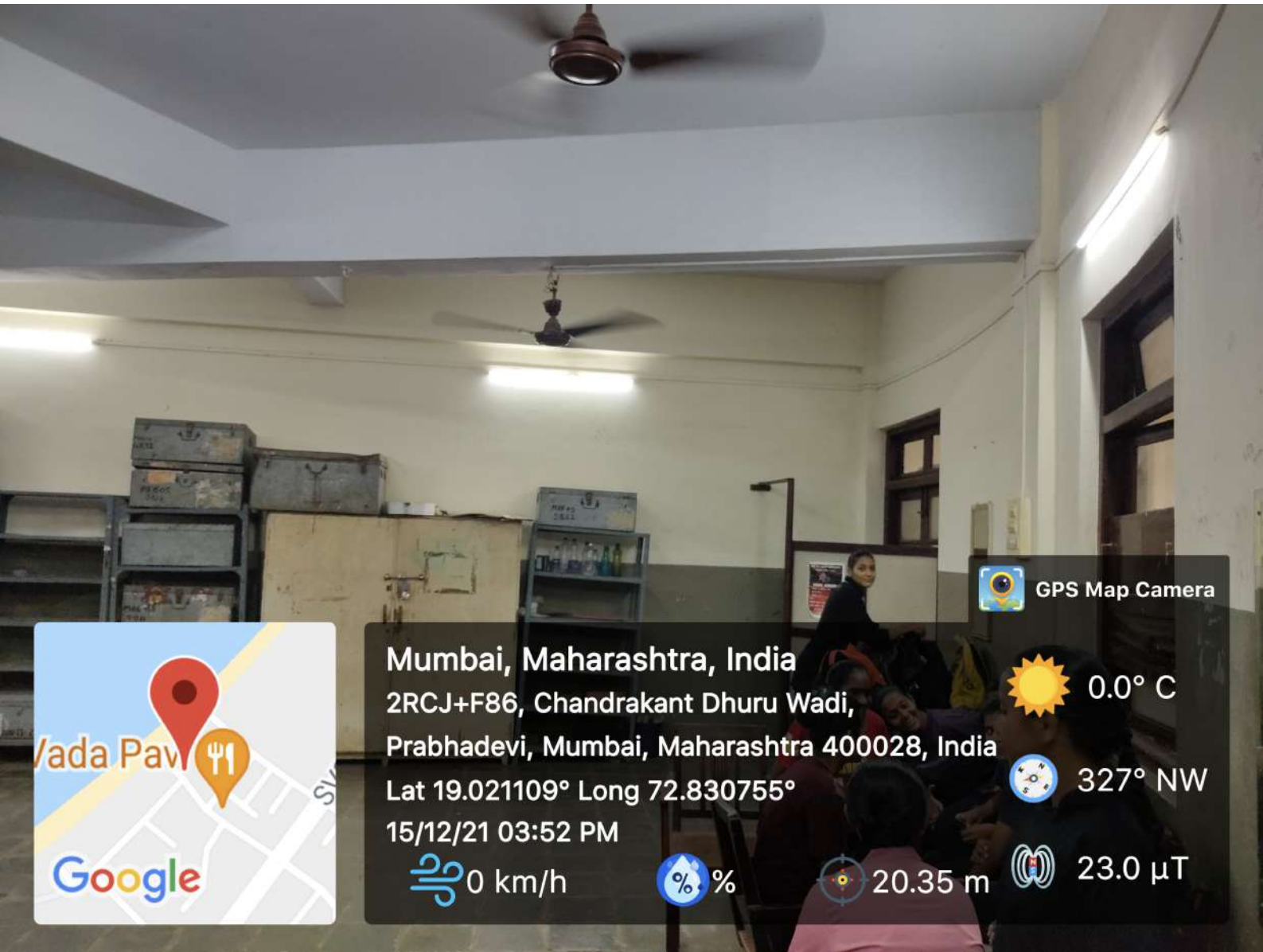
6.66 m

GPS Map Camera

0.0° C

140° SE

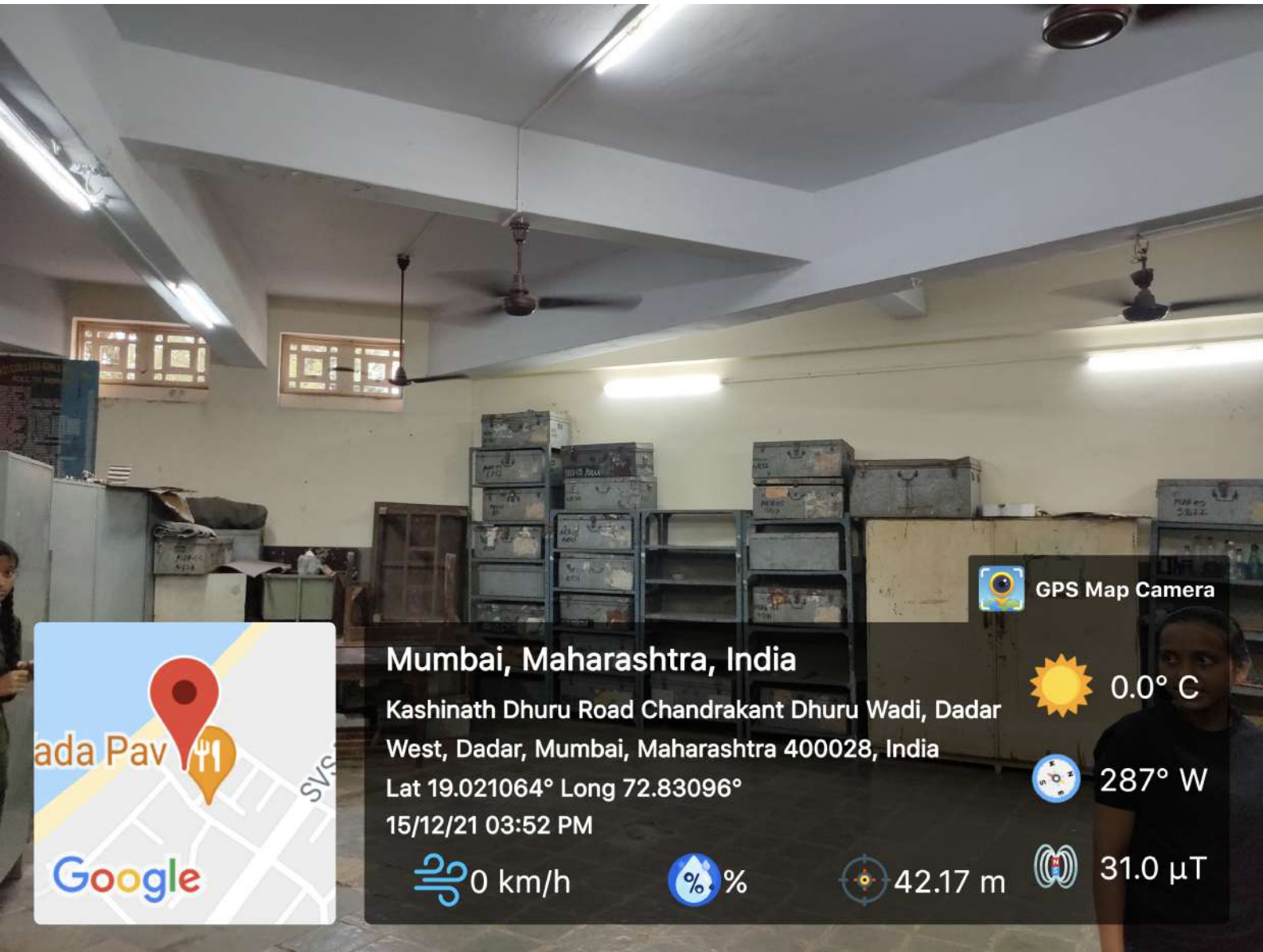
14.0 μT



Mumbai, Maharashtra, India
 2RCJ+F86, Chandrakant Dhuru Wadi,
 Prabhadevi, Mumbai, Maharashtra 400028, India
 Lat 19.021109° Long 72.830755°
 15/12/21 03:52 PM

GPS Map Camera

☀️ 0.0° C
 🧭 327° NW
 🌬️ 0 km/h
 💧 %
 📶 20.35 m
 📡 23.0 μT



 GPS Map Camera

Mumbai, Maharashtra, India

Kashinath Dhuru Road Chandrakant Dhuru Wadi, Dadar West, Dadar, Mumbai, Maharashtra 400028, India

Lat 19.021064° Long 72.83096°

15/12/21 03:52 PM


 0.0° C

 287° W

 0 km/h

 %

 42.17 m

 31.0 μT



Ladies
Common Room




Mumbai, Maharashtra, India
Kirti Gymnasium, DES Campus, Kirti College Road, off, SVS Rd, Dadar West, Dadar, Mumbai, Maharashtra 400028, India
Lat 19.020993° Long 72.831291°
15/12/21 03:50 PM


 GPS Map Camera

 0.0° C

 202° S

 0 km/h

 %

 17.76 m


 41.0 μT



 GPS Map Camera

Mumbai, Maharashtra, India
Silver Inn Apartment, SVS Rd, Dadar West,
Dadar, Mumbai, Maharashtra 400028, India
Lat 19.020863° Long 72.831424°
15/12/21 03:52 PM

 0.0° C

 268° W

 0 km/h

 %

 27.09 m

 27.0 μT